










Prepared by:



Disclaimer: This map is for assessment purposes only and is not valid for legal description or conveyance.

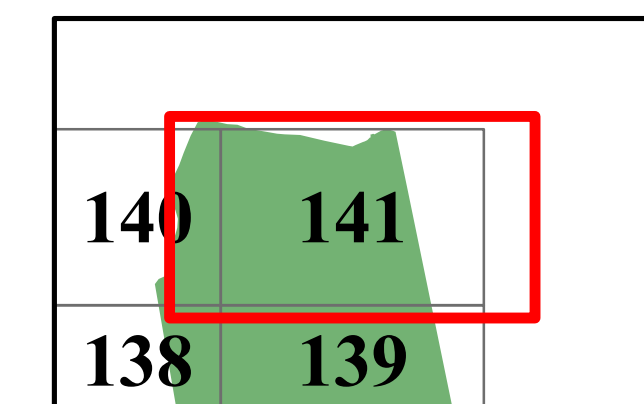
-  Parcels
-  Buildings
-  Former lot lines
-  Easements
-  Conservation Restriction
-  Town Boundary
-  Streams
-  Water bodies
-  Wetlands

Town of Sharon Norfolk County, Massachusetts

1 inch = 125 feet
Mapping is current through December 31, 2010.



Wetland delineations are based on MassGIS data. Actual delineations must be delineated in the field by a certified wetlands biologist and verified by the conservation commission.



Assessor's Map Number:

141