


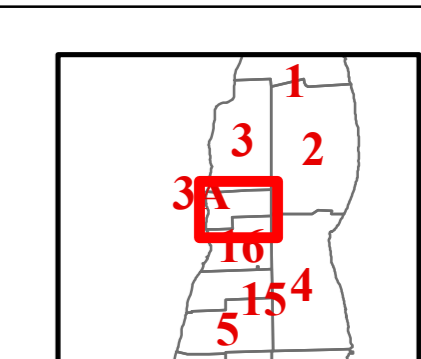
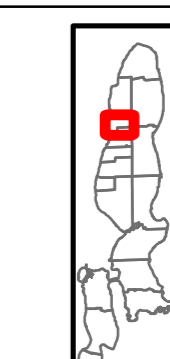

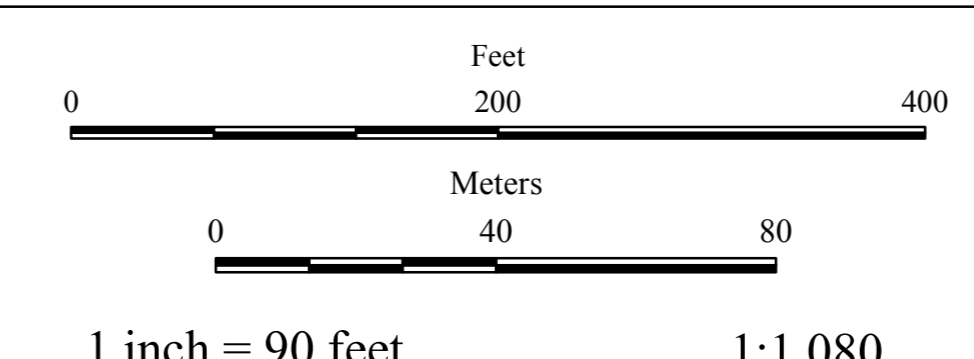
Produced by:  
 MainStreetGIS  
 www.mainstreetgis.com

Note: This map is for assessment purposes only and is not valid for legal description or conveyance.  
 Mapping is current through July 1, 2011.  
 Printed: 10/14/2011

- Boundary Markers
- Stone Walls
- Paper Streets
- Cemeteries
- Easements
- Plat Index
- Bridge
- Coastline
- Paper Streets
- Toll Plaza
- Parcels
- ROW



ASSESSOR'S MAP  
**TOWN OF JAMESTOWN**  
 MainStreetGIS, LLC  
 www.mainstreetgis.com



Plat Number  
**3A**