

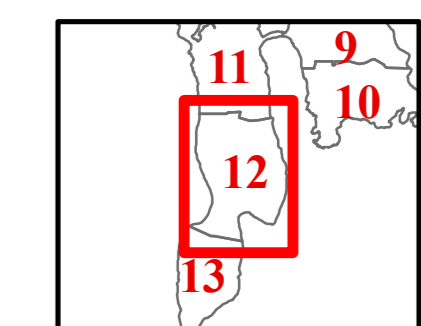

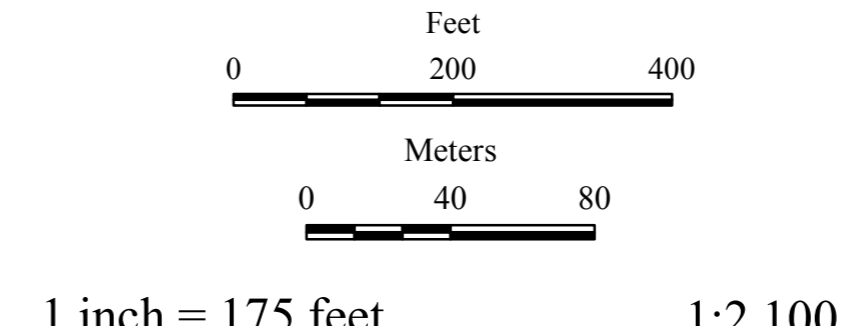
Produced by:
 MainStreetGIS
 www.mainstreetgis.com

Note: This map is for assessment purposes only and is not valid for legal description or conveyance.
 Mapping is current through July 1, 2011.
 Printed: 10/14/2011

- Boundary Markers
- Stone Walls
- Paper Streets
- Cemeteries
- Easements
- Plat Index
- Bridge
- Coastline
- Paper Streets
- Toll Plaza
- Parcels
- ROW



ASSESSOR'S MAP
TOWN OF JAMESTOWN
 MainStreetGIS, LLC
 www.mainstreetgis.com



Plat Number
12