

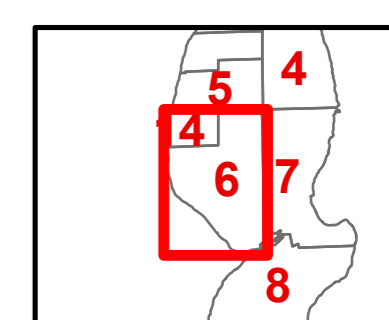
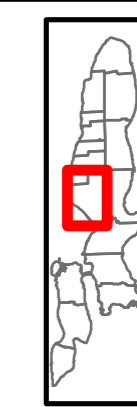
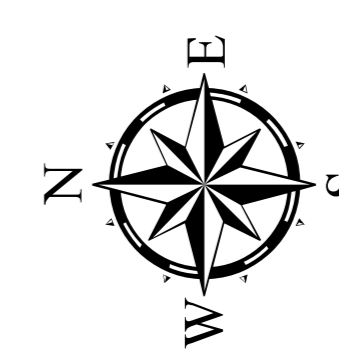
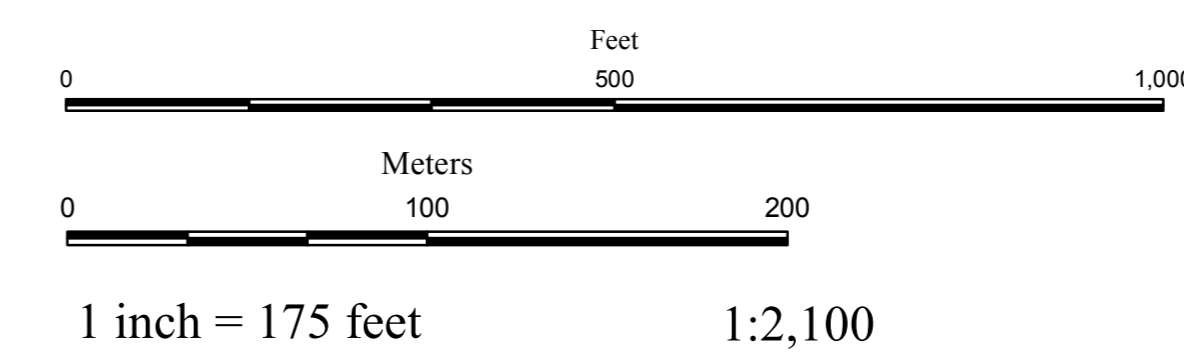
Note: This map is for assessment purposes only and is not valid for legal description or conveyance.
 Mapping is current through November 1, 2009
 Printed: 11/17/2009

- Boundary Markers
- Parcels
- Cemeteries
- Easements
- Plat Index
- Bridge
- ROW
- Coastline
- Parcels
- Toll Plaza



ASSESSOR'S MAP TOWN OF JAMESTOWN

MainStreetGIS, LLC
 www.mainstreetgis.com



Plat Number
6