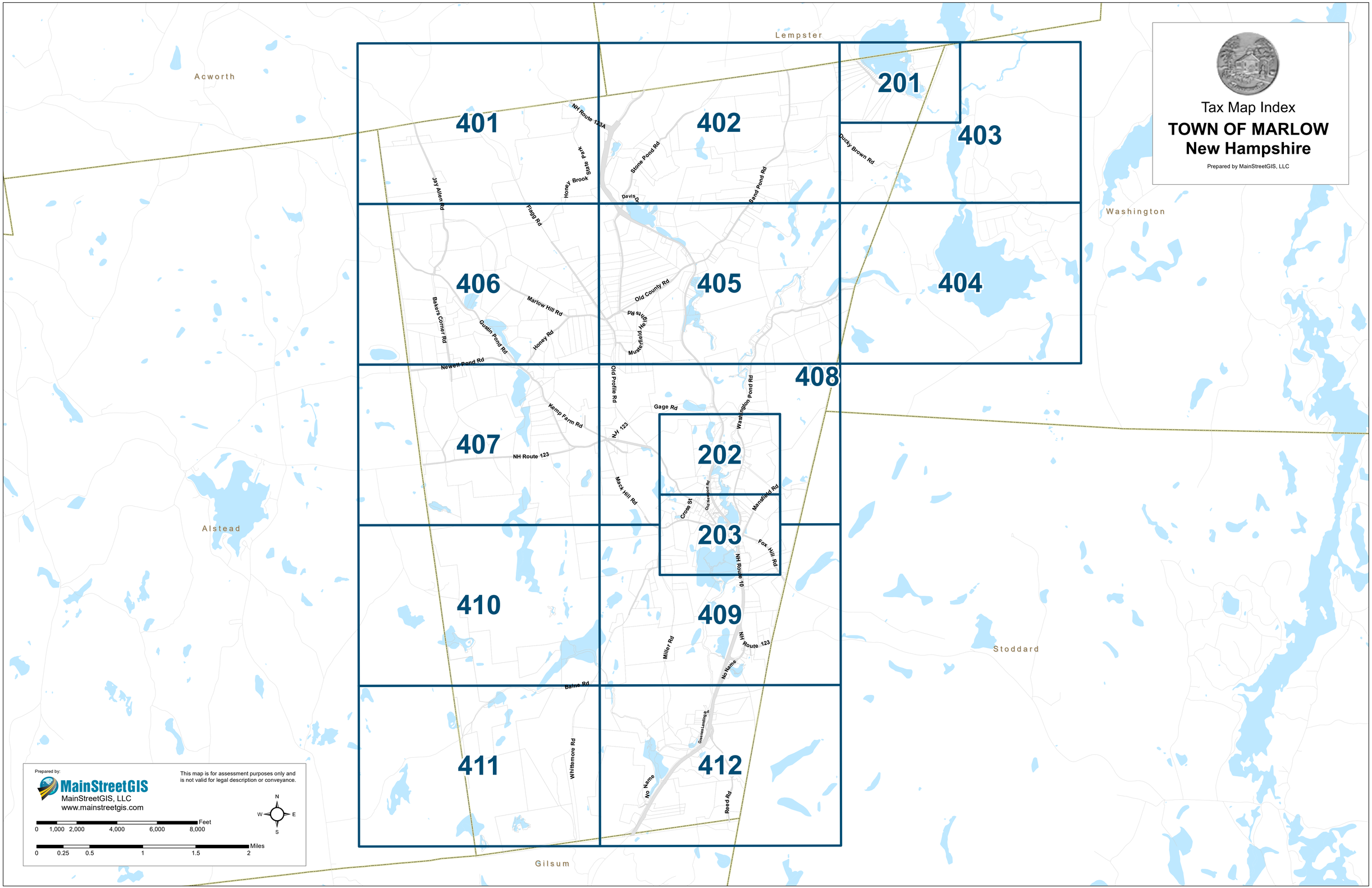
Tax Map Index
TOWN OF MARLOW
New Hampshire
Prepared by MainStreetGIS, LLC
Lempster
Acworth
Washington
Alstead
Stoddard
Gilsum
201
202
203
401
402
403
404
405
406
407
408
409
410
411
412
NH Route 123A
Stone Pond Rd
Sand Pond Rd
Quicky Brown Rd
Jay Allen Rd
Flagg Rd
Honey Brook
State Park
Davis Dr
Old County Rd
Hughes Rd
Marlow Hill Rd
Bakers Corner Rd
Gustin Pond Rd
Honey Rd
Newell Pond Rd
Old Profile Rd
Gage Rd
Washington Pond Rd
Kemp Farm Rd
NH 123
NH Route 123
Mack Hill Rd
Cross St
Old Newport Rd
Mansfield Rd
Fox Hill Rd
NH Route 10
Miller Rd
NH Route 123
No Name
Balme Rd
Greenes Landing Rd
Whitemore Rd
No Name
Reed Rd
Prepared by:
MainStreetGIS
MainStreetGIS, LLC
www.mainstreetgis.com
This map is for assessment purposes only and is not valid for legal description or conveyance.
N
W
E
S
Feet
0 1,000 2,000 4,000 6,000 8,000
Miles
0 0.25 0.5 1 1.5 2

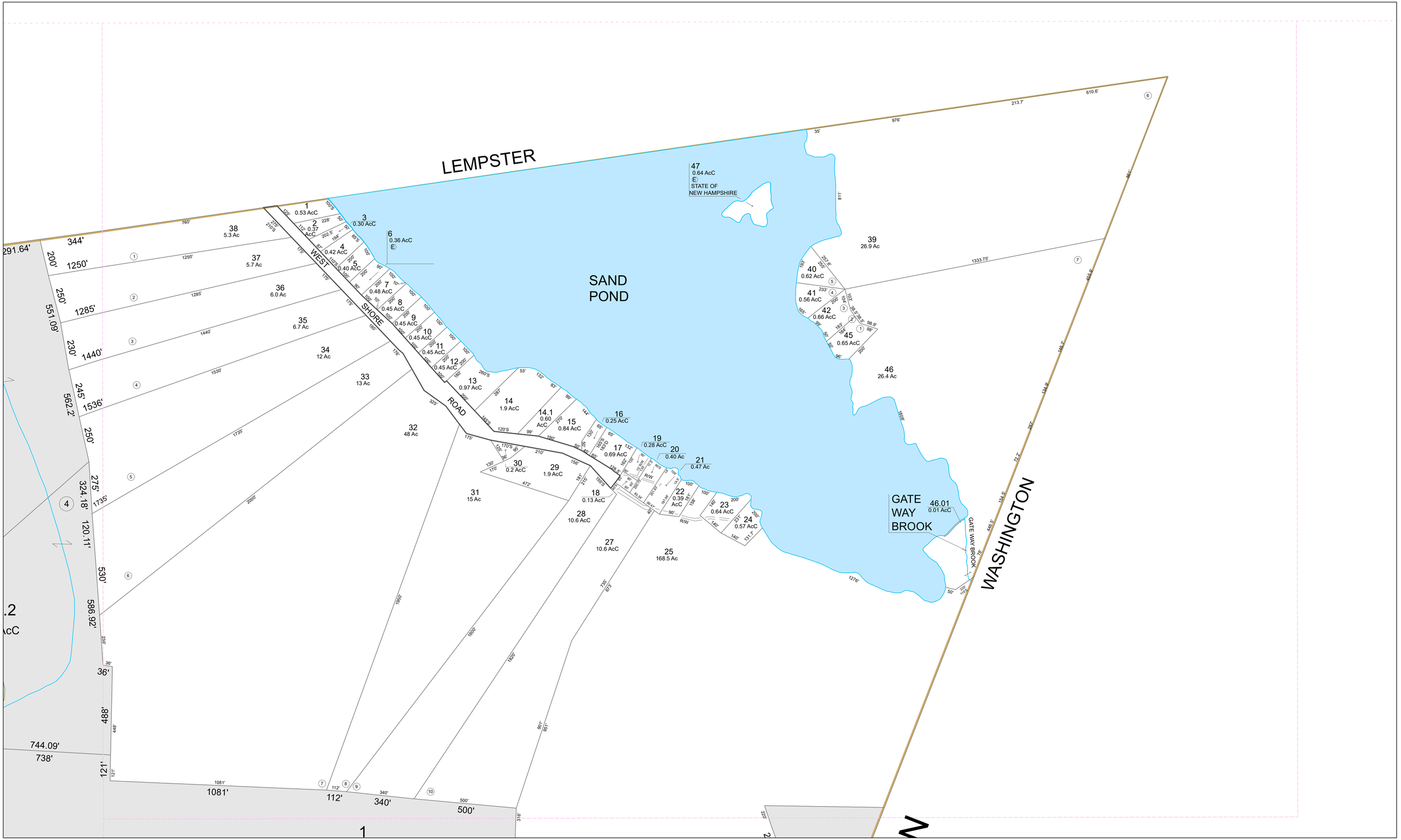

MainStreetGIS
MainStreetGIS, LLC
www.mainstreetgis.com

This map is for assessment purposes only and is not valid for legal description or conveyance.

Parcel mapping is current through 12/31/2016

Print Date: 4/2/2018

0 100 200 400 Feet

N W E S

Tax Map
TOWN OF MARLOW
New Hampshire

Prepared by MainStreetGIS, LLC

Trail
Utility
Other Road
Right-of-Way
Tax Map Index
Parcels
Adjacent Map
Town Boundary
Wetland
Wetland Boundary
Stream
Water Body

401	402	201 403
406	405	404
407	202 203	
410	409	
411	412	

402 201 403

Map Number
201

MainStreetGIS
MainStreetGIS, LLC
www.mainstreetgis.com

This map is for assessment purposes only and is not valid for legal description or conveyance.

Parcel mapping is current through 12/31/2016

Print Date: 4/2/2018

0 100 200 400 Feet

N W E S

Tax Map
TOWN OF MARLOW
New Hampshire

Prepared by MainStreetGIS, LLC

- Trail
- Utility
- Other Road
- Right-of-Way
- Tax Map Index
- Parcels
- Adjacent Map
- Town Boundary
- Wetland
- Wetland Boundary
- Stream
- Water Body

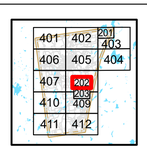

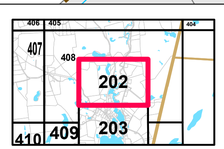

Map Number

202

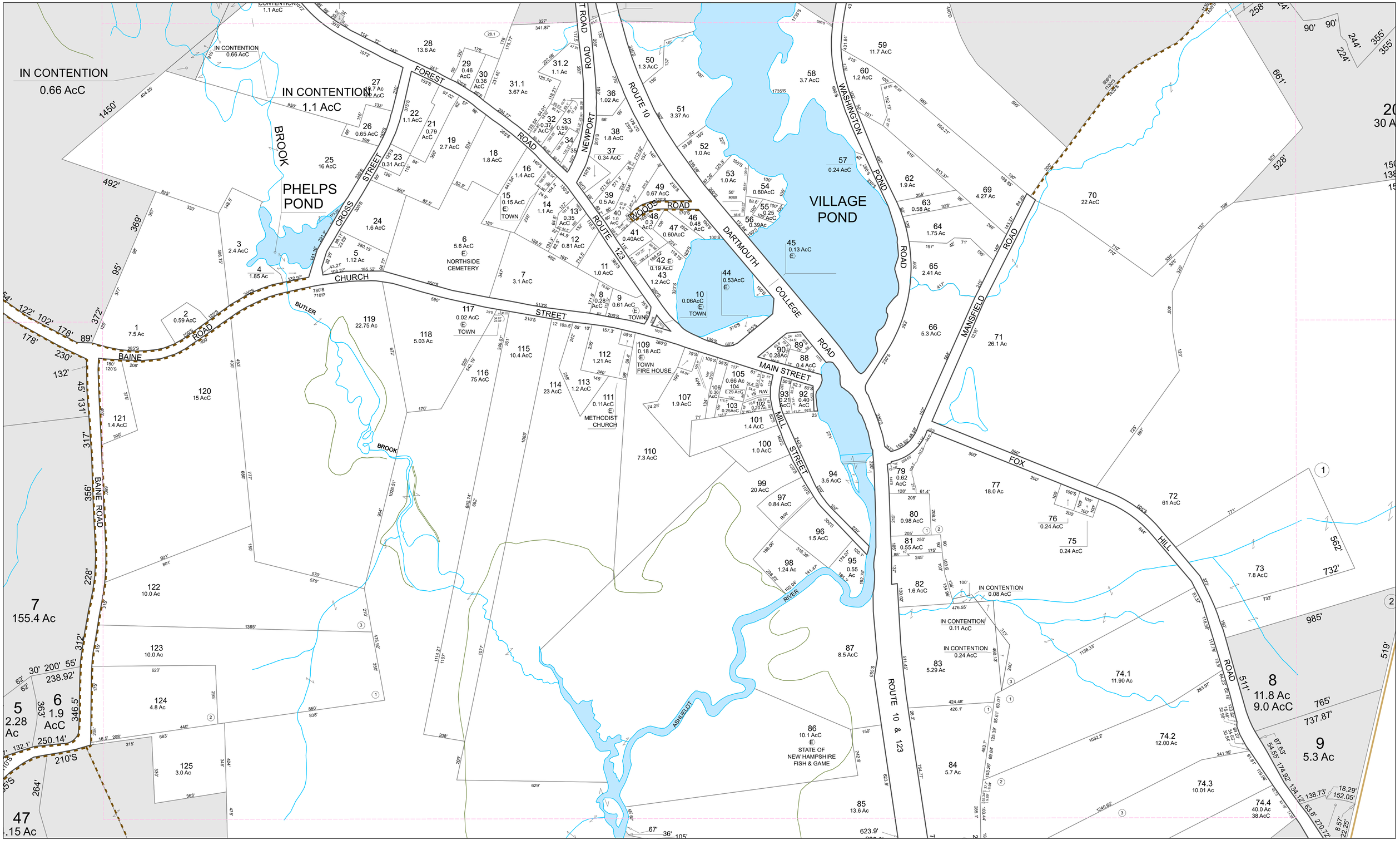

MainStreetGIS
MainStreetGIS, LLC
www.mainstreetgis.com

This map is for assessment purposes only and is not valid for legal description or conveyance.

Parcel mapping is current through 12/31/2016

Print Date: 4/2/2018

0 100 200 400 Feet

N W E S

Tax Map
TOWN OF MARLOW
New Hampshire

Prepared by MainStreetGIS, LLC

- Trail
- Utility
- Other Road
- Right-of-Way
- Tax Map Index
- Parcels
- Adjacent Map
- Town Boundary
- Wetland
- Wetland Boundary
- Stream
- Water Body

401	402	201 403
406	405	404
407	202	
410	203 409	
411	412	

407	202	408
410	203	
	409	

Map Number
203

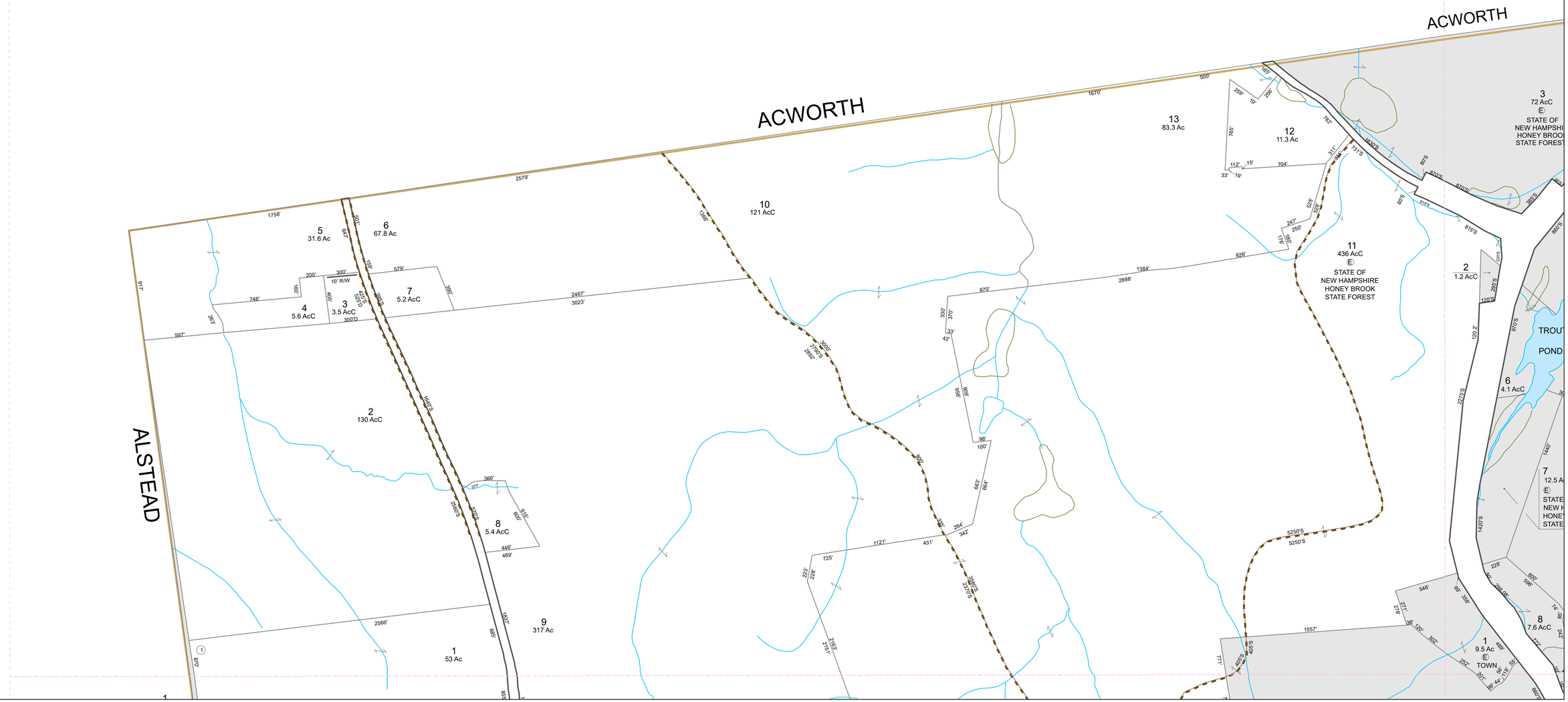

MainStreetGIS
MainStreetGIS, LLC
www.mainstreetgis.com

This map is for assessment purposes only and is not valid for legal description or conveyance.

Parcel mapping is current through 12/31/2016

Print Date: 4/2/2018

0 200 400 800 Feet

N W E S

Tax Map
TOWN OF MARLOW
New Hampshire

Prepared by MainStreetGIS, LLC

- Trail
- Utility
- Other Road
- Right-of-Way
- Tax Map Index
- Parcels
- Adjacent Map
- Town Boundary
- Wetland
- Wetland Boundary
- Stream
- Water Body

401	402	201	403
406	405	404	
407	202		
410	203	409	
411	412		

401 402 406 405

Map Number

401

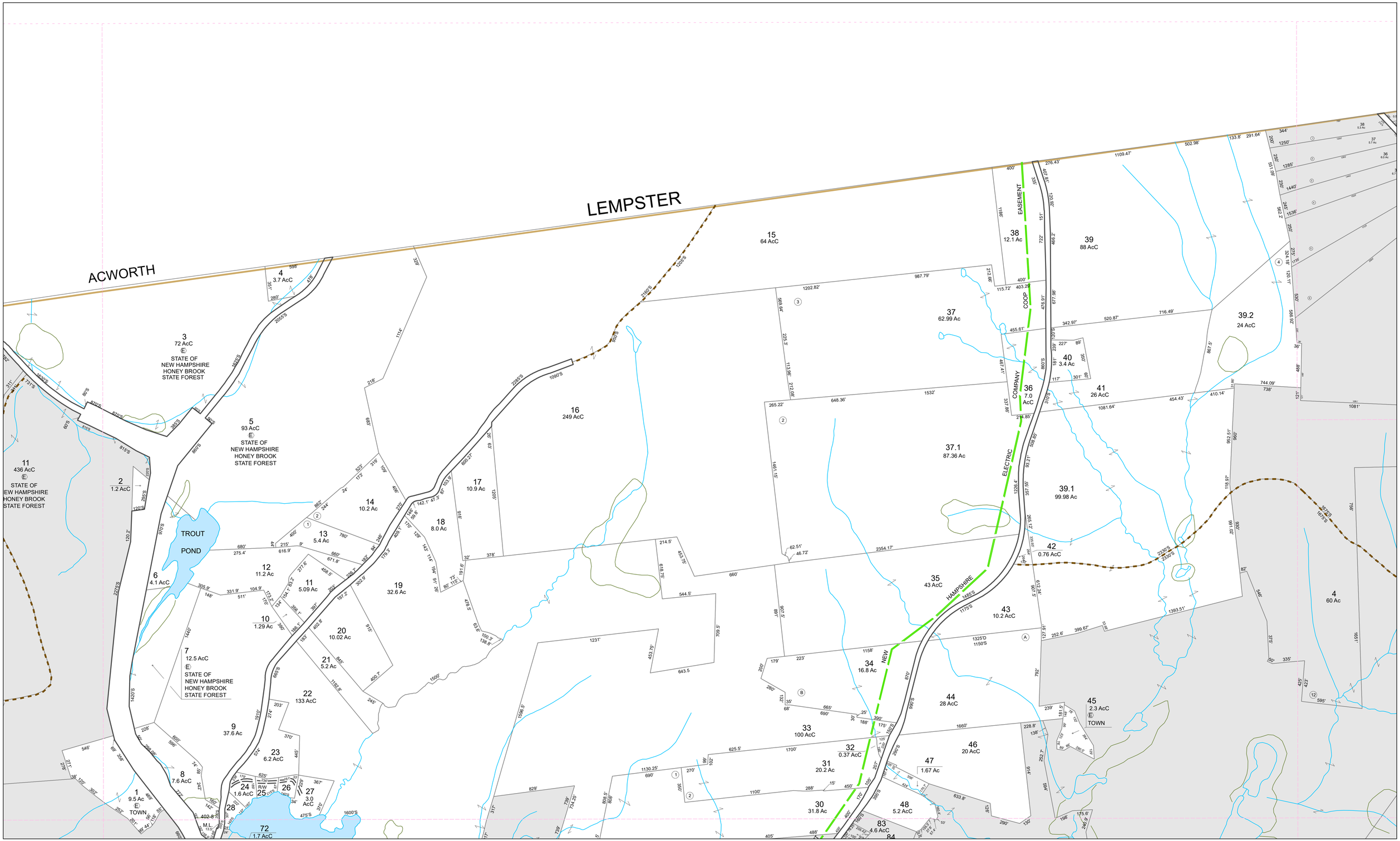

MainStreetGIS
MainStreetGIS, LLC
www.mainstreetgis.com

This map is for assessment purposes only and is not valid for legal description or conveyance.

Parcel mapping is current through 12/31/2016

Print Date: 4/2/2018

0 200 400 800 Feet

N W E S

Tax Map
TOWN OF MARLOW
New Hampshire

Prepared by MainStreetGIS, LLC

- Trail
- Utility
- Other Road
- Right-of-Way
- Tax Map Index
- Parcels
- Adjacent Map
- Town Boundary
- Wetland
- Wetland Boundary
- Stream
- Water Body

401	402	201	403
406	405	404	
407	202		
410	203 409		
411	412		

Map Number

402

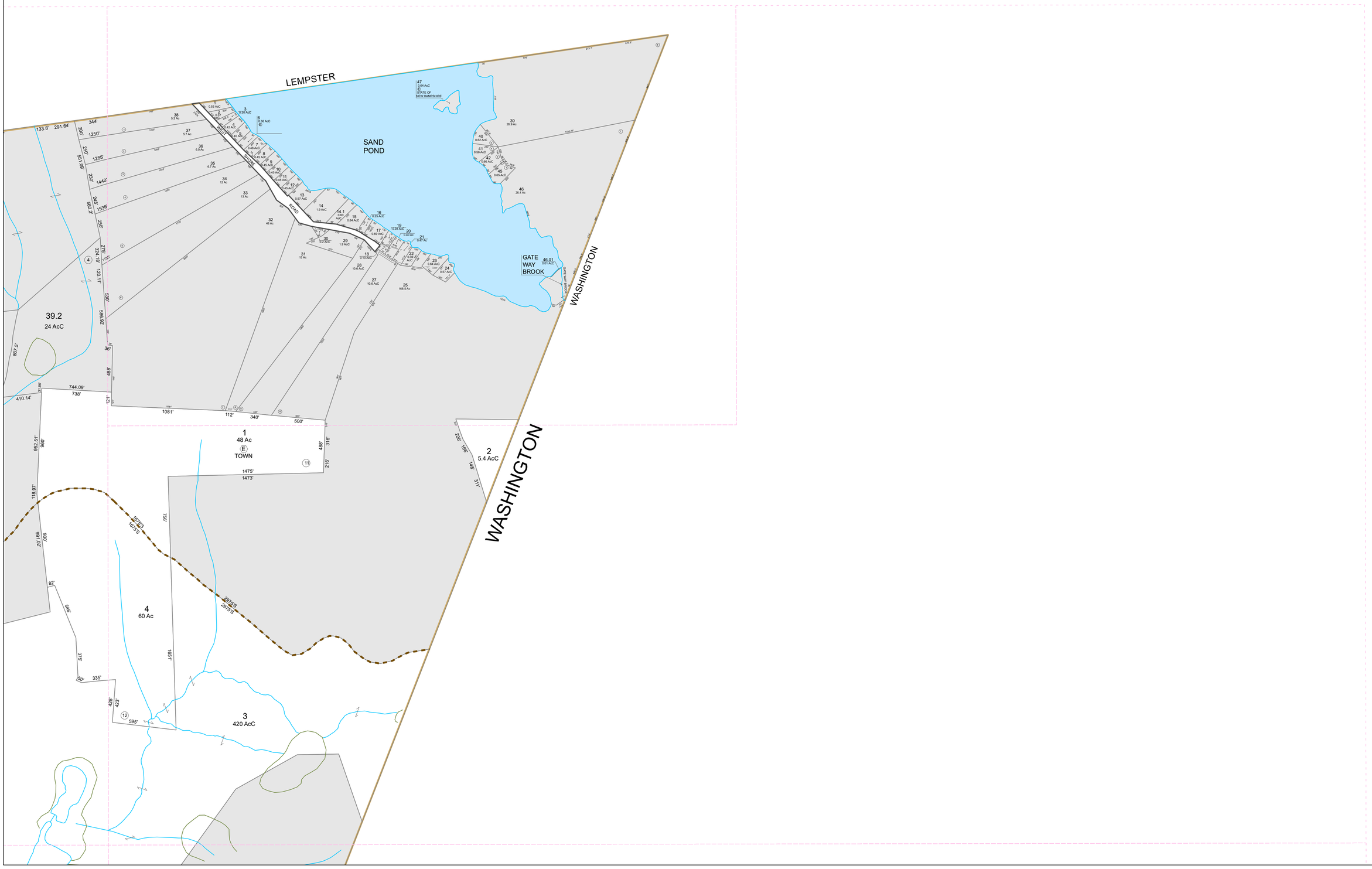

MainStreetGIS
MainStreetGIS, LLC
www.mainstreetgis.com

This map is for assessment purposes only and is not valid for legal description or conveyance.

Parcel mapping is current through 12/31/2016

Print Date: 4/2/2018

Feet
0 200 400 800

N W E S

Tax Map
TOWN OF MARLOW
New Hampshire

Prepared by MainStreetGIS, LLC

Trail
Utility
Other Road
Right-of-Way
Tax Map Index
Parcels
Adjacent Map
Town Boundary
Wetland
Wetland Boundary
Stream
Water Body

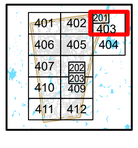

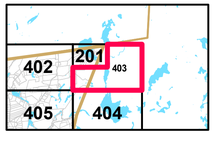

Map Number
403

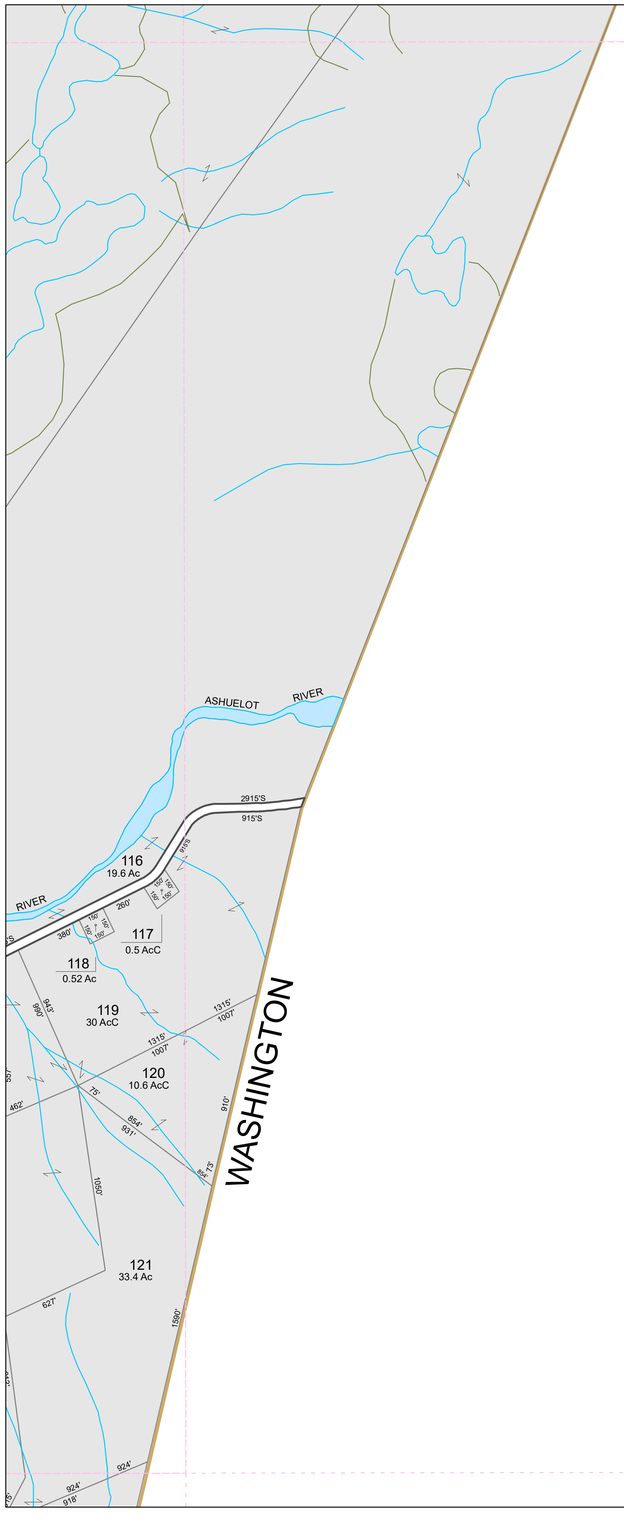

MainStreetGIS
MainStreetGIS, LLC
www.mainstreetgis.com

This map is for assessment purposes only
and is not valid for legal description or conveyance.

Parcel mapping is current through 12/31/2016

Print Date: 4/2/2018

0 200 400 800 Feet

N W E S

Tax Map
TOWN OF MARLOW
New Hampshire

Prepared by MainStreetGIS, LLC

Trail
Utility
Other Road
Right-of-Way
Tax Map Index
Parcels
Adjacent Map
Town Boundary
Wetland
Wetland Boundary
Stream
Water Body

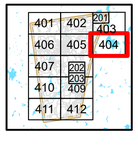

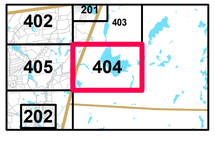

Map Number
404

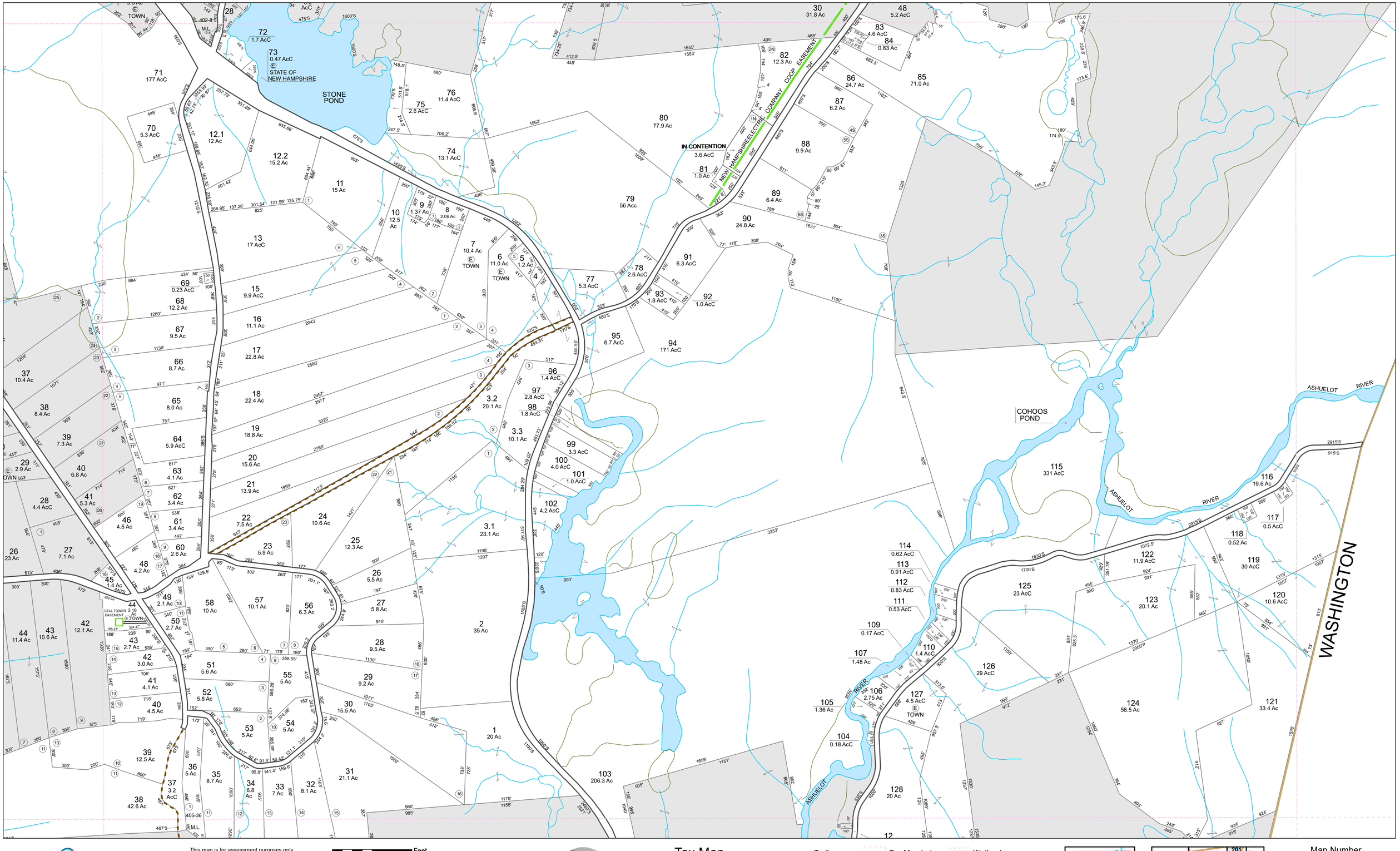

MainStreetGIS
MainStreetGIS, LLC
www.mainstreetgis.com

This map is for assessment purposes only and is not valid for legal description or conveyance.

Parcel mapping is current through 12/31/2016

Print Date: 4/2/2018

0 200 400 800 Feet

N W E S

Tax Map
TOWN OF MARLOW
New Hampshire

Prepared by MainStreetGIS, LLC

Trail
Utility
Other Road
Right-of-Way
Tax Map Index
Parcels
Adjacent Map
Town Boundary
Wetland
Wetland Boundary
Stream
Water Body

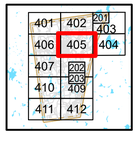

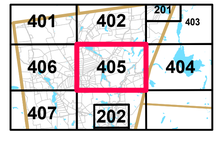

Map Number
405

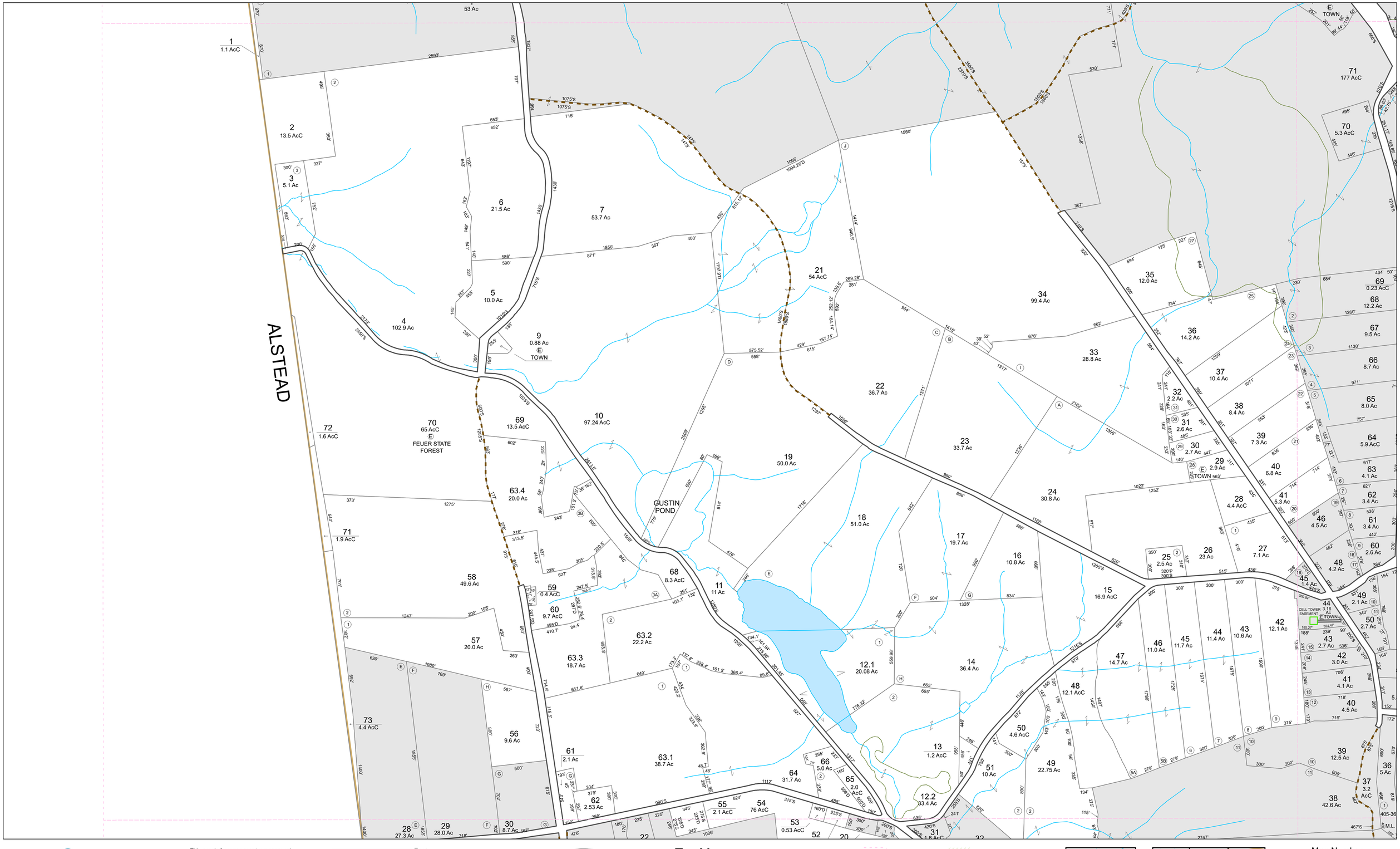

MainStreetGIS
MainStreetGIS, LLC
www.mainstreetgis.com

This map is for assessment purposes only and is not valid for legal description or conveyance.

Parcel mapping is current through 12/31/2016

Print Date: 4/2/2018

0 200 400 800 Feet

N W E S

Tax Map
TOWN OF MARLOW
New Hampshire

Prepared by MainStreetGIS, LLC

- Trail
- Utility
- Other Road
- Right-of-Way
- Tax Map Index
- Parcels
- Adjacent Map
- Town Boundary
- Wetland
- Wetland Boundary
- Stream
- Water Body

401	402	201 403
406	405	404
407	202 203	
410	409	
411	412	

401	402	
406	405	
407	202	

Map Number

406

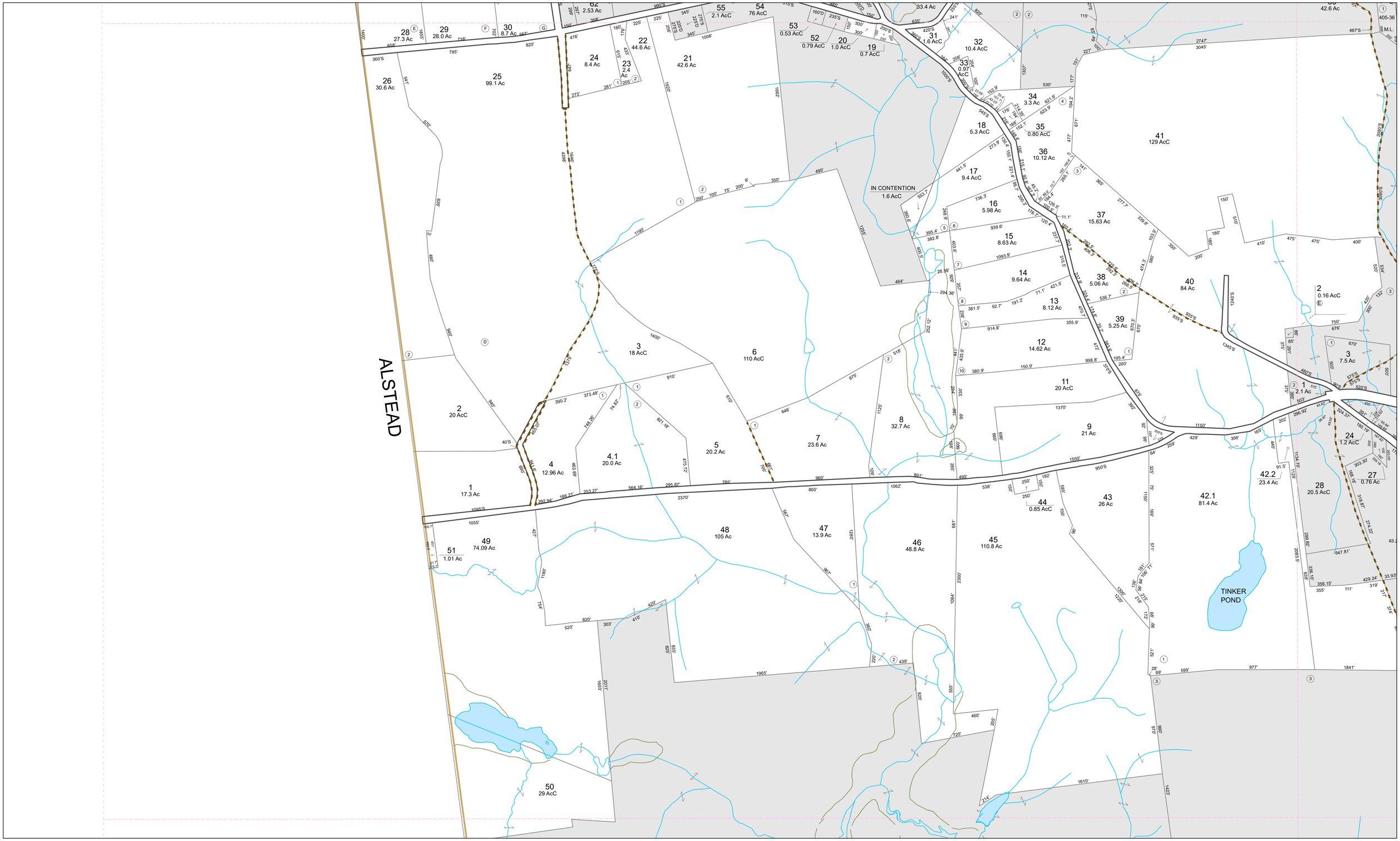

MainStreetGIS
MainStreetGIS, LLC
www.mainstreetgis.com

This map is for assessment purposes only and is not valid for legal description or conveyance.

Parcel mapping is current through 12/31/2016

Print Date: 4/2/2018

0 200 400 800 Feet

N W E S

Tax Map
TOWN OF MARLOW
New Hampshire

Prepared by MainStreetGIS, LLC

- Trail
- Utility
- Other Road
- Right-of-Way
- Tax Map Index
- Parcels
- Adjacent Map
- Town Boundary
- Wetland
- Wetland Boundary
- Stream
- Water Body

401	402	201 403
406	405	404
407	202 203	
410	409	
411	412	

406	405	
407	202 203	
410	409	

Map Number

407

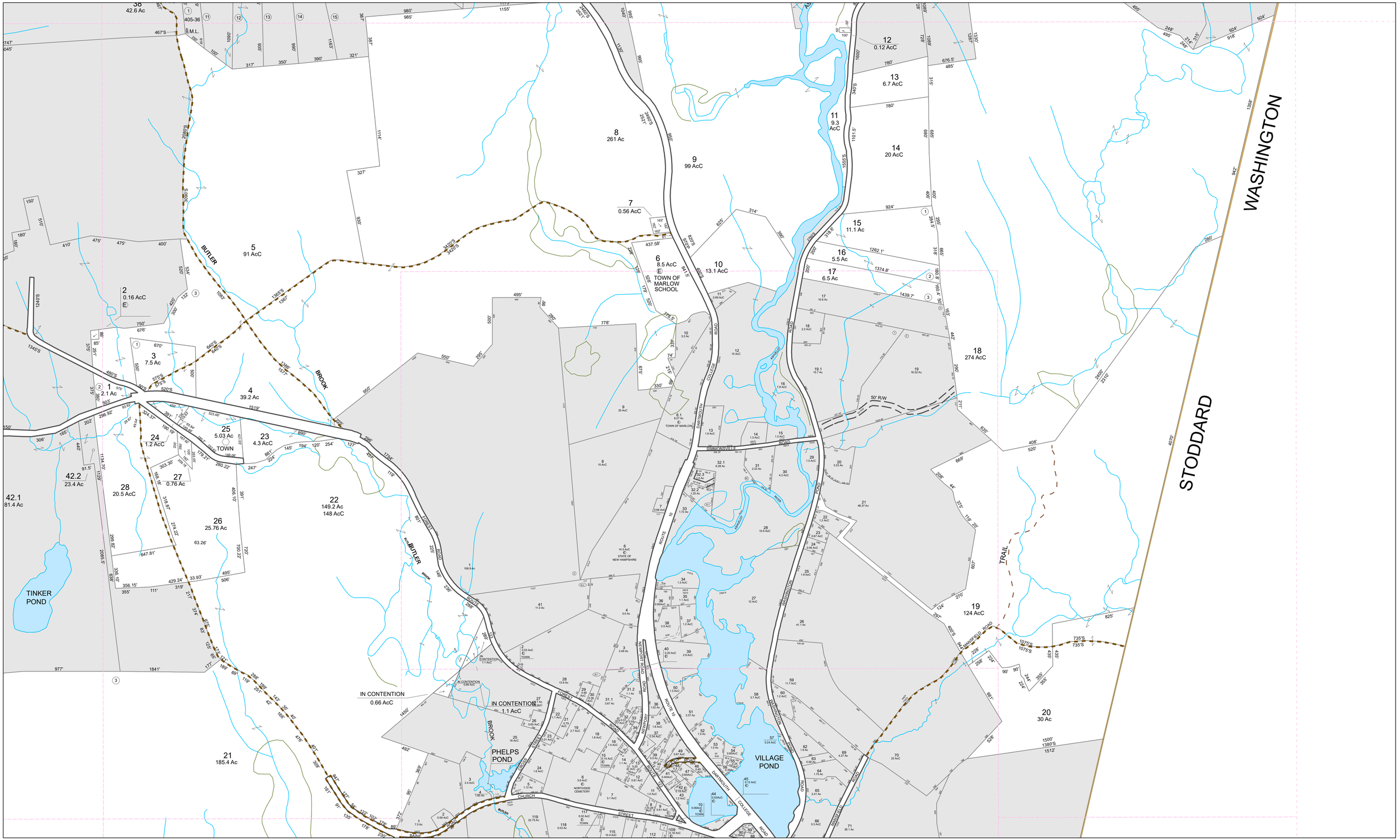

MainStreetGIS
MainStreetGIS, LLC
www.mainstreetgis.com

This map is for assessment purposes only and is not valid for legal description or conveyance.

Parcel mapping is current through 12/31/2016

Print Date: 4/2/2018

0 200 400 800 Feet

N W E S

Tax Map
TOWN OF MARLOW
New Hampshire

Prepared by MainStreetGIS, LLC

- Trail
- Utility
- Other Road
- Right-of-Way
- Tax Map Index
- Parcels
- Adjacent Map
- Town Boundary
- Wetland
- Wetland Boundary
- Stream
- Water Body

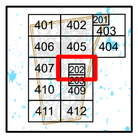

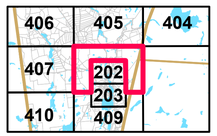

Map Number

408

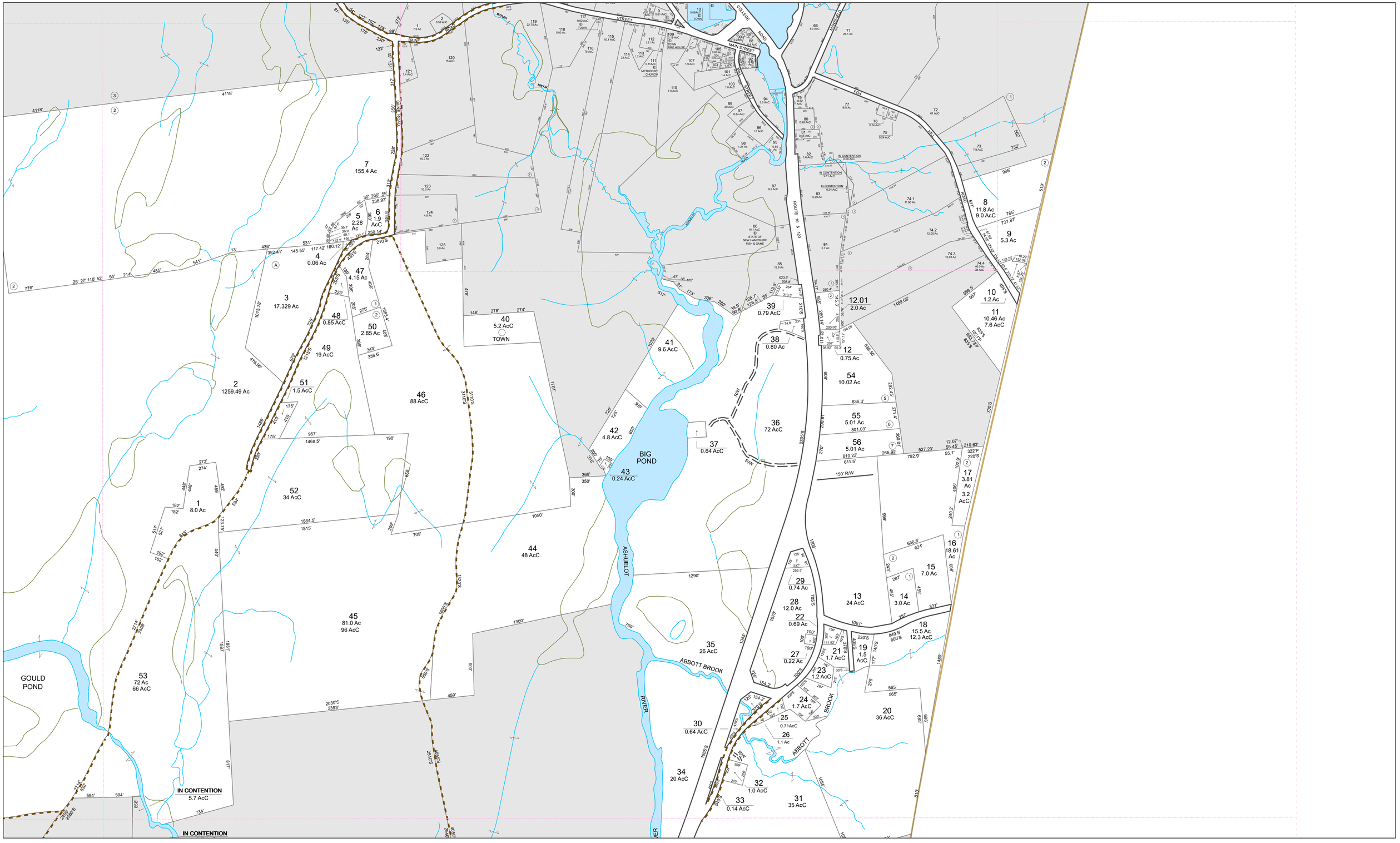

MainStreetGIS
MainStreetGIS, LLC
www.mainstreetgis.com

This map is for assessment purposes only and is not valid for legal description or conveyance.

Parcel mapping is current through 12/31/2016

Print Date: 4/2/2018

0 200 400 800 Feet

N W E S

Tax Map
TOWN OF MARLOW
New Hampshire

Prepared by MainStreetGIS, LLC

- Trail
- Utility
- Other Road
- Right-of-Way
- Tax Map Index
- Parcels
- Adjacent Map
- Town Boundary
- Wetland
- Wetland Boundary
- Stream
- Water Body

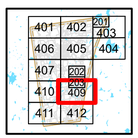

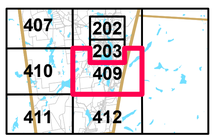

Map Number

409

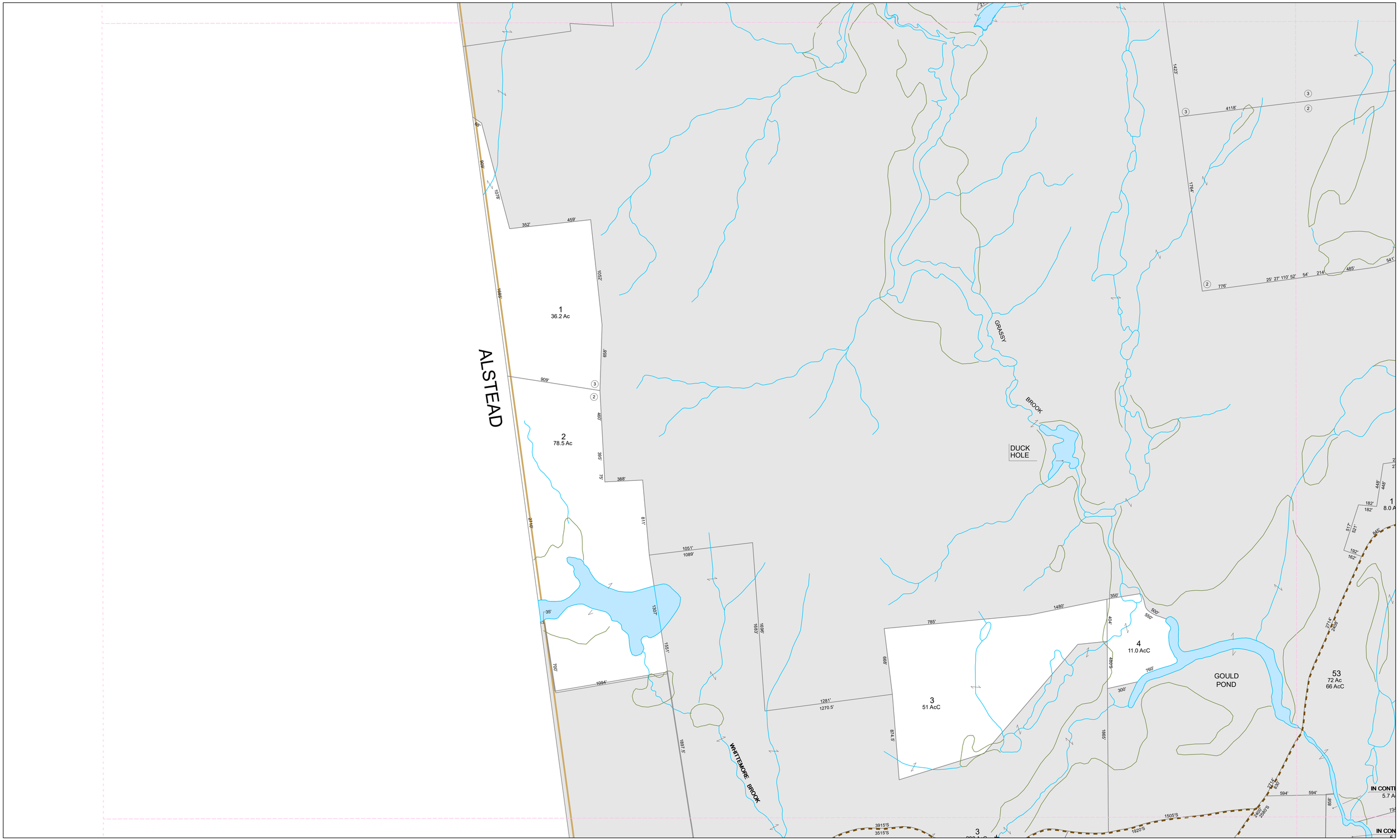

MainStreetGIS
MainStreetGIS, LLC
www.mainstreetgis.com

This map is for assessment purposes only and is not valid for legal description or conveyance.

Parcel mapping is current through 12/31/2016

Print Date: 4/2/2018

0 200 400 800 Feet

N W E S

Tax Map
TOWN OF MARLOW
New Hampshire

Prepared by MainStreetGIS, LLC

- Trail
- Utility
- Other Road
- Right-of-Way
- Tax Map Index
- Parcels
- Adjacent Map
- Town Boundary
- Wetland
- Wetland Boundary
- Stream
- Water Body

401	402	201 403
406	405	404
407	202 203	
410	409	
411	412	

407	202 203	
410	409	
411	412	

Map Number

410

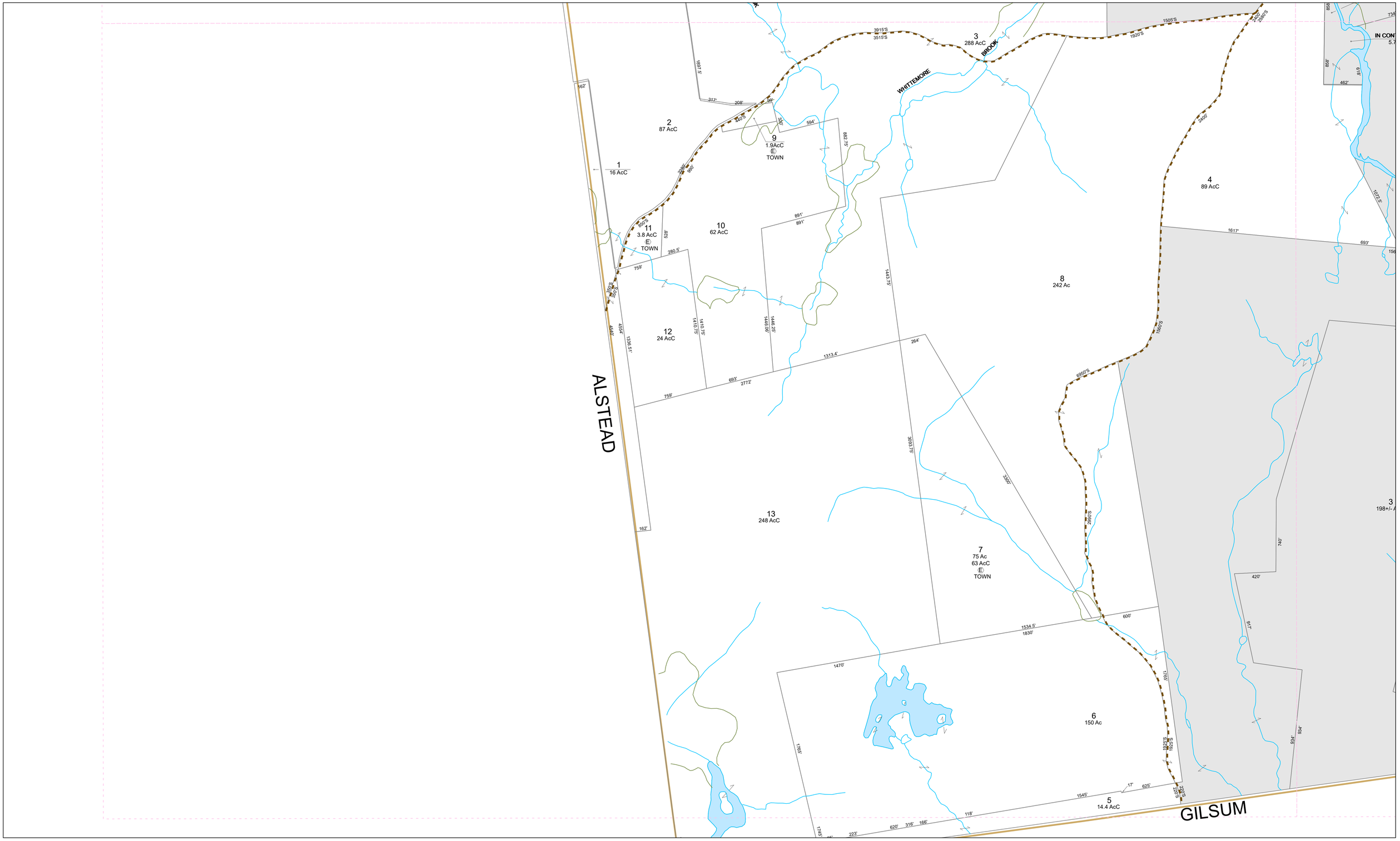

MainStreetGIS
MainStreetGIS, LLC
www.mainstreetgis.com

This map is for assessment purposes only and is not valid for legal description or conveyance.

Parcel mapping is current through 12/31/2016

Print Date: 4/2/2018

0 200 400 800 Feet

N W E S

Tax Map
TOWN OF MARLOW
New Hampshire

Prepared by MainStreetGIS, LLC

Trail
Utility
Other Road
Right-of-Way
Tax Map Index
Parcels
Adjacent Map
Town Boundary
Wetland
Wetland Boundary
Stream
Water Body

401	402	201 403
406	405	404
407	202 203	
410	409	
411	412	

410	409
411	412

Map Number
411

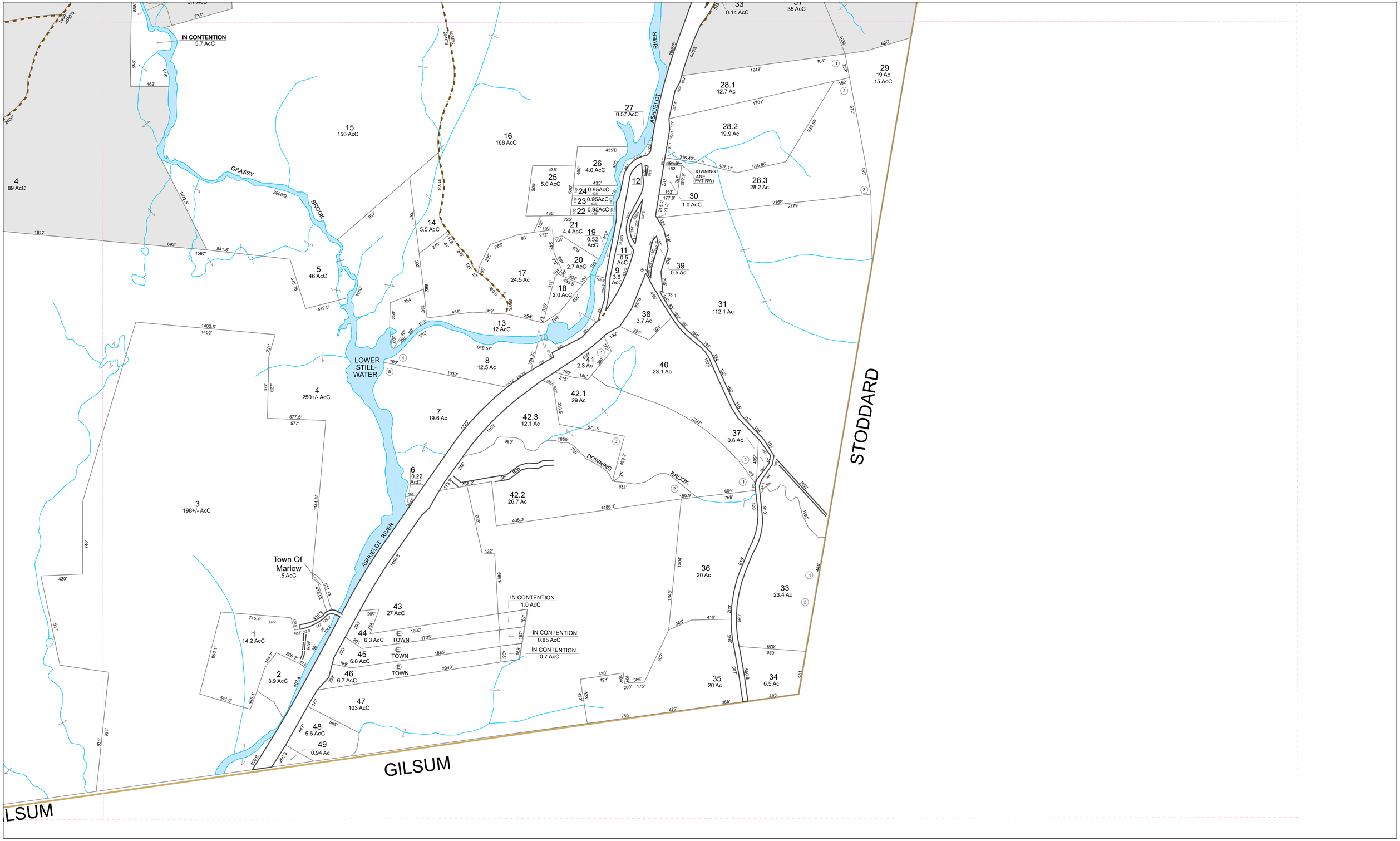

MainStreetGIS
MainStreetGIS, LLC
www.mainstreetgis.com

This map is for assessment purposes only and is not valid for legal description or conveyance.

Parcel mapping is current through 12/31/2016

Print Date: 4/2/2018

0 200 400 800 Feet

N W E S

Tax Map
TOWN OF MARLOW
New Hampshire

Prepared by MainStreetGIS, LLC

- Trail
- Utility
- Other Road
- Right-of-Way
- Tax Map Index
- Parcels
- Adjacent Map
- Town Boundary
- Wetland
- Wetland Boundary
- Stream
- Water Body

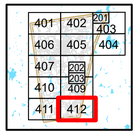

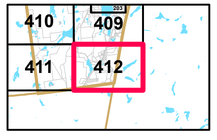

Map Number
412